
















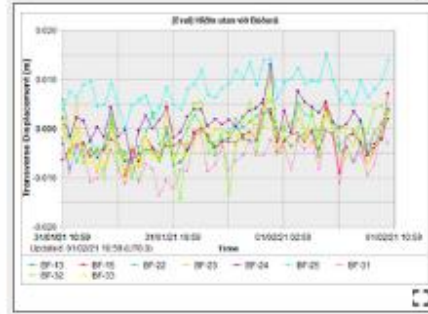

Vöktun skriðuhættu á Seyðisfirði



Uppsett mælitæki til vöktunar á Seyðisfirði

- Sjálfvirk alstöð
 - Búið að festa kaup á og setja upp sjálfvirka alstöð
 - Mælir spegla, þ.e. Punktmælingar
 - Rúmlega 30 speglar hafa verið settir upp
 - Skyggni getur hindrað mælingar
 - Fleiri speglum verður bætt við – einnig í þelaurðina
 - Sett verða inn þröskuldsgildi og sjálfvirkar aðvaranir



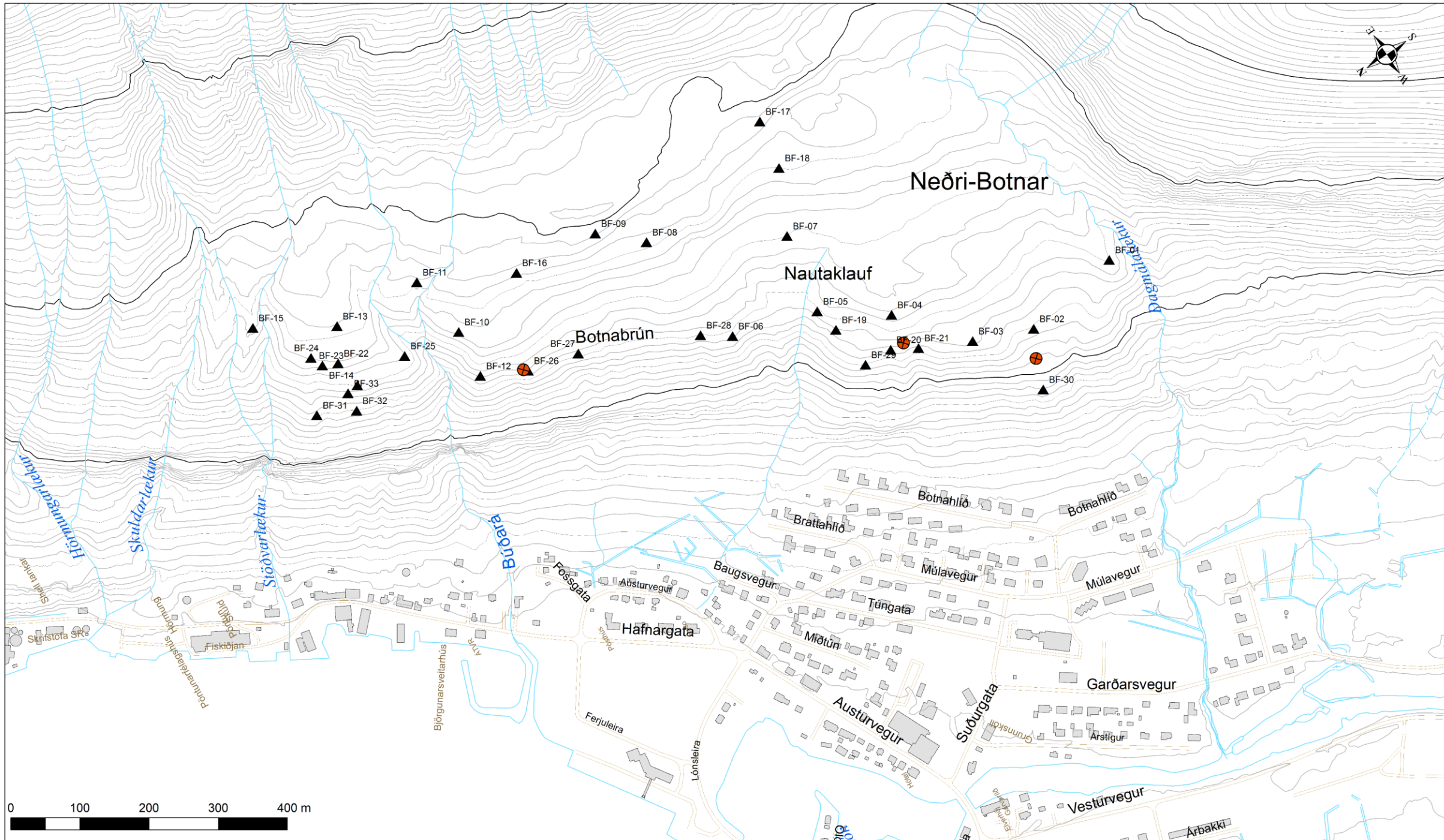


GPS stöðvar

- Net af sjálfvirkum GPS stöðvum
 - Byrjað að setja upp stöðvar
 - Mögulega 8-9 stöðvar alls
 - Óháðar skyggni
 - Punktmælingar
 - Reksturinn stundum erfiður
 - Lagt hefur verið rafmagn upp í Neðri-Botna og komið þar fyrir skúr fyrir mæli- og fjarskiptatæki









Takk fyrir

